

## Code of Conduct

1. Obey trail signage
2. Stay on the main trails! Some areas have rare sensitive plants and small animals that can be easily damaged or destroyed. Don't make new trails or use unmarked (unsigned) trails.
3. Respect neighbouring landowners by staying off private trails and property. Avoid excessive noise.
4. Leave the trail as you found it; whatever you pack in, pack out.
5. Leave the wildflowers and wildlife for others to enjoy.
6. Keep dogs on a leash at all times while on the trail.
7. ALL USERS to slow to a walking speed when meeting up with other USERS and be prepared to stop.
8. Respect and be courteous to other users who are also using shared use trails. Always yield right of way to other trail users who are approaching or passing. Be certain to communicate in advance with riders of Horses, Dog Teams and those walking pets.
9. Slow down when your vision of the trail is restricted.
10. Avoid sudden stops and starts and quick directional changes.



## year round adventure

To report unauthorized use or trail vandalism, please contact the Municipality of Highlands East at:

**1-705-448-2981**  
**info@highlandseast.ca**  
**2249 Loop Road,**  
**Box 295, Wilberforce,**  
**Ontario, K0L 3C0**

For more trail information visit our website at  
**www.highlandseast.ca**



### Trail Partners




Special Thanks to  
**COHV CVHR**  
 Canadian Off-Highway Vehicle Distributors Council  
 Conseil Canadien des Distributeurs de Véhicules Hors Route

**HCDC**  
 HALIBURTON COUNTY  
 DEVELOPMENT CORPORATION  
 A Community, Futures Development Corporation

### The Prospector

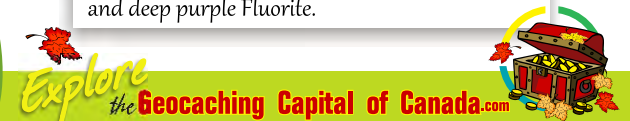


## The Prospector Trail Loop



### The Prospector

A trail with a tale of prospectors and miners who came in the 1920's -1950's for molybdenite and fluorite and discovered uraninite; the richest ore of radium. This route encompasses long abandoned mines such as the Harcourt Graphite mine, the Dwyer, Schickler, Tripp, and Clark mines; long lost to the undergrowth. Take time to explore the rock cuts on the Old Burleigh Rd and the I.B.&O for black Tourmaline, blue Apatite and deep purple Fluorite.



# The Prospector Trail

Explore the **Geocaching Capital of Canada**



Using Wilberforce, Postal Code **K0L 3C0** check out these and other caches along the trail:  
 Wilberforce be With You? **GCHTJH**,  
 When You Gotta Go, You Gotta Go! **GC16DAO**,  
 I.B.&O.-East West Cache **GC15FDX**

New to the Game of Geocaching and want to learn more? Read about it at [www.geocaching.com](http://www.geocaching.com) or stop by Agnew's General Store in Wilberforce for a chat with Sticky Moose.

**GeocachingCapitalOfCanada.com**  
 GPS Rentals Available

- Wilberforce Trail Head**
- Harcourt Trail Head**
- Wilberforce Park Area**  
Free Parking, Bathrooms, Picnic Area, Sports Area, Playground
- Harcourt Park Area**  
Free Parking, Bathrooms, Picnic Area, Sports Area
- Points of Interest**
- Mumford Road Mineral Collection Site
- Red Cross Outpost Hospital Museum  
Plus some interesting geocaches along this route

Remember to always travel with a buddy and inform friends and family of your intended route plan.

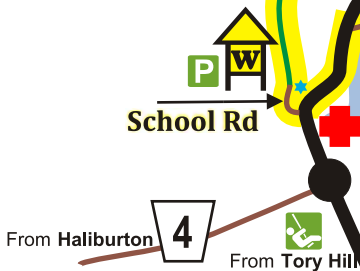


Year Round Adventure on the Trails



Follow the Trail Markers on the trail

**Wilberforce ON, K0L 3C0**



Approximately 3.5km in length, this section of the trail makes an enjoyable walking loop.

